

JSNA Blackpool

Joint Strategic Needs Assessment

Search

[additional header templates/controls go here]

[Home](#) > [Blackpool Profile](#) > Blackpool GP Practice Populations

Blackpool GP Practice Populations



Last Modified 12/03/2021 11:32:27

[Share this page](#)

NHS Blackpool Clinical Commissioning Group (CCG) commissions healthcare services for patients registered to its member GP practices. In August 2020 this covered a population of 175,029 people and is considerably higher than the resident population of the Blackpool Council local authority area.

Figure 1: GP Practice List Size and Locality as at August 2020

GP Practice Code	GP Practice Name	Primary Care Network	Number of Patients
P81004	Elizabeth Street Surgery	Central West	4,659
P81016	Waterloo Medical Centre	Central	12,128
P81042	Adelaide Street Surgery	Central West	11,615
P81043	South King Street Medical Centre	Central West	5,917
P81054	Marton Medical Practice	Central	9,143
P81063	St Paul's Medical Centre	Central West	11,443
P81066	Layton Medical Centre	Central	7,439
P81072	Glenroyd Medical Centre	North	14,992
P81073	Cleveleys Group Practice	Wyre Integrated	12,215
P81074	Highfield Surgery	South	13,448
P81081	Arnold Medical Centre	South	5,064
P81092	The Crescent Surgery	Wyre Integrated	8,362
P81115	Bloomfield Medical Centre	Central	15,462
P81159	Stonyhill Medical Practice	South	12,814
P81172	Newton Drive Health Centre	Central	10,606
P81681	North Shore Surgery	North	13,365
P81714	Abbey Dale Medical Centre	South	6,132

Source: NHS Digital, Patients registered at a GP Practice, August 2020

The health economy across the Fylde Coast is developing new models of care which will be delivered in four neighbourhoods across Blackpool; integrating a range of primary, community, acute, social, third sector and other services around the registered populations of practices. Neighbourhoods are based on groups of GP practices covering populations of 30,000 to 50,000, patients (see [figure 2](#)), and builds on their local health, social care, voluntary service and estate assets available to deliver integrated care. Taking a geographic approach enables the various supporting links among statutory, public and third sector services to be maximised. It also ensures that some of the more enduring problems of social isolation, loneliness and poor mental health, much of which underpins poor physical health, will be tackled more effectively.

- [Home](#)
- [Blackpool Profile](#)
- [Blackpool profile](#)
- [Summary Health Profile](#)
- [Population](#)
- [Ethnicity](#)
- [Religion and Belief](#)
- [Births Deaths](#)
- [Life Expectancy](#)
- [Mortality](#)
- [Blackpool GP Practice Populations](#)
- [Ward Profiles](#)
- [Assets Map](#)
- [Citizens Inquiries](#)

[additional sidebar templates/controls go here]

Neighbourhood Profiles

Profiles of the four neighbourhoods have been produced to provide information on a number of key indicators in relation to GP cluster populations. They contain descriptive analysis of the registered population in terms of its geographic spread, age/sex structure, deprivation and prevalence of health conditions to create an estimation of the health needs in these areas compared to Blackpool as a whole and England.





- [North](#)  (1.1 MB)
- [Central](#)  (1.3 MB)
- [Central West](#)  (1.2 MB)
- [South](#)  (1.2 MB)

Figure 2: Maps of the 4 PCN areas and locations of the practices

Maps showing the 4 PCN areas across Blackpool



[↑ Back to top](#)

Social Networks

 Follow us on Twitter

