

JSNA Blackpool

Joint Strategic Needs Assessment

Search

- [Home](#)
- [Blackpool Profile](#)
- [Blackpool profile](#)
- [Summary Health Profile](#)
- [Population](#)
- [Ethnicity](#)
- [Religion and Belief](#)
- [Births Deaths](#)
- [Life Expectancy](#)
- [Mortality](#)
- [Blackpool GP Practice Populations](#)
- [Ward Profiles](#)
- [Assets Map](#)
- [Citizens Inquiries](#)

Home > [Blackpool Profile](#) > Blackpool GP Practice Populations

Blackpool GP Practice Populations



Last Modified 15/01/2020 10:52:48

[Share this page](#)

NHS Blackpool Clinical Commissioning Group (CCG) commissions healthcare services for patients registered to its member GP practices. In October 2018 this covered a population of 174,025 people and is considerably higher than the resident population of the Blackpool Council local authority area.

Figure 1: GP Practice List Size and Locality as at October 2018

GP Practice Code	GP Practice Name	Locality	Number of Patients
P81004	Elizabeth Street Surgery	Central West	5,341
P81016	Waterloo Medical Centre	South Central	11,868
P81042	Adelaide Street Surgery	Central West	11,338
P81043	South King Street Medical Centre	Central West	6,017
P81054	Marton Medical Practice	Central East	9,163
P81063	St Paul's Medical Centre	Central West	11,564
P81066	Layton Medical Centre	Central East	7,245
P81072	Glenroyd Medical Centre	North	15,786
P81073	Cleveleys Group Practice	Far North	11,902
P81074	Highfield Surgery	South	13,394
P81081	Arnold Medical Centre	South	4,790
P81092	The Crescent Surgery	Far North	8,431
P81115	Bloomfield Medical Centre	South Central	12,830
P81159	Stonyhill Medical Practice	South	13,106
P81172	Newton Drive Health Centre	Central East	9,684
P81681	North Shore Surgery	North	13,147
P81713	The Surgery, Dinmore Ave	Central East	2,191
P81714	Abbey Dale Medical Centre	South	6,084

Source: NHS Digital, Patients registered at a GP Practice, October 2018

The health economy across the Fylde Coast is developing new models of care which will be delivered in six neighbourhoods across Blackpool; integrating a range of primary, community, acute, social, third sector and other services around the registered populations of practices. Neighbourhoods are based on groups of GP practices covering populations of 20,000 to 40,000 patients, and builds on their local health, social care, voluntary service and estate assets available to deliver integrated care. The neighbourhood groupings are indicated in [Figure 2](#). Taking a geographic approach enables the various supporting links among statutory, public and third sector services to be maximised. It also ensures that some of the more enduring problems of social isolation, loneliness and poor mental health, much of which underpins poor physical health, will be tackled more effectively.

Further information about the neighbourhood and plans for new models of care can be found in the Blackpool Enhance Primary Care Model Service Description document.

Neighbourhood Profiles

Profiles of the six neighbourhoods have been produced to provide information on a number of key indicators in relation to GP cluster populations. They contain descriptive analysis of the registered population in terms of its geographic spread, age/sex structure, deprivation and prevalence of health conditions to create an estimation of the health needs in these areas compared to Blackpool as a whole and England.

Further demographic data is provided using Experian MOSAIC segmentation tool. Comparisons for the neighbourhood is against the national average and is an estimate of health characteristics and behaviours of the population based on the characteristics of the area, it is *not* the actual behaviour of the area's population.







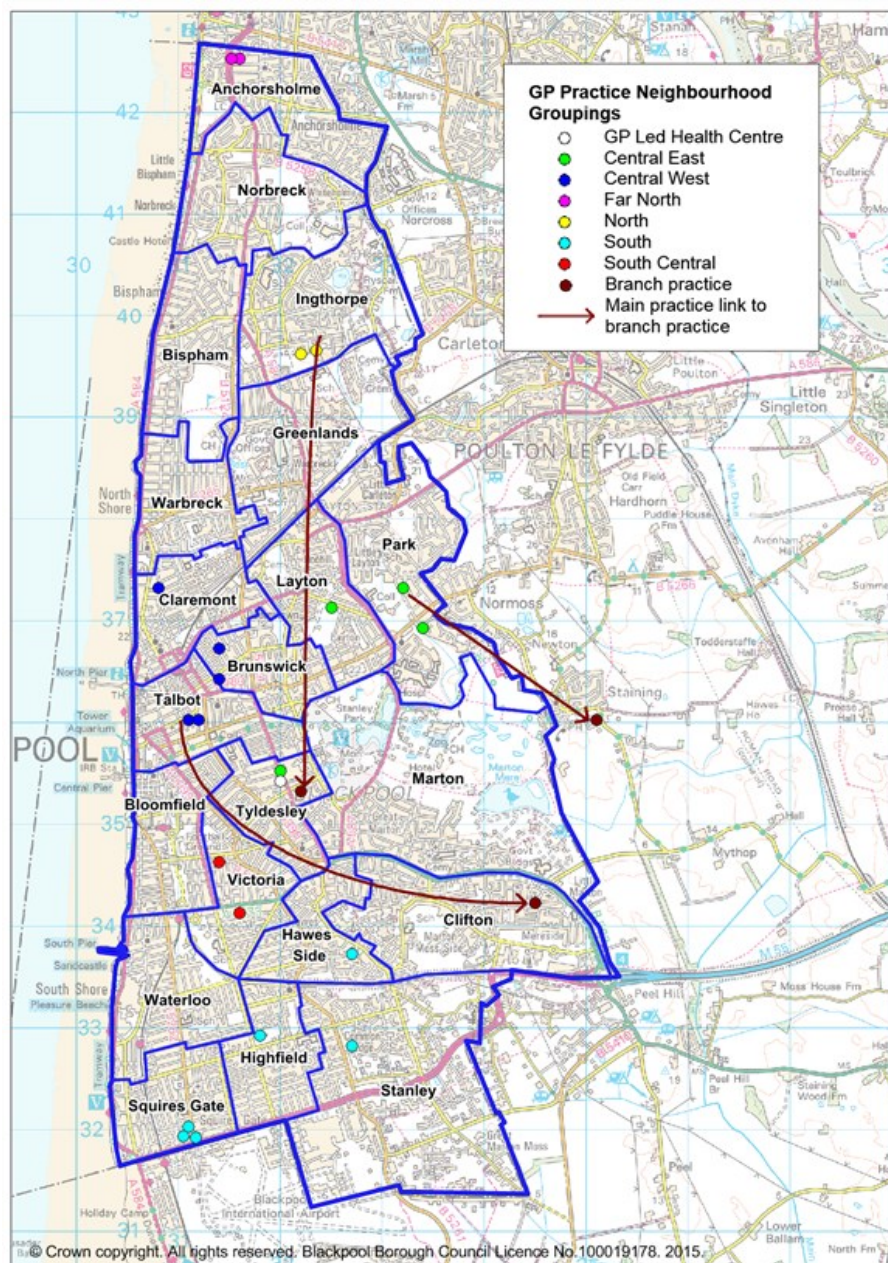
- [Far North](#)  (1,000 KB)
- [North](#)  (951 KB)
- [Central East](#)  (1,010 KB)
- [Central West](#)  (1,012 KB)
- [South Central](#)  (1,000 KB)
- [South](#)  (958 KB)

Figure 2: Location of GP practices and their neighbourhoods



Social Networks

 [Follow us on Twitter](#)

